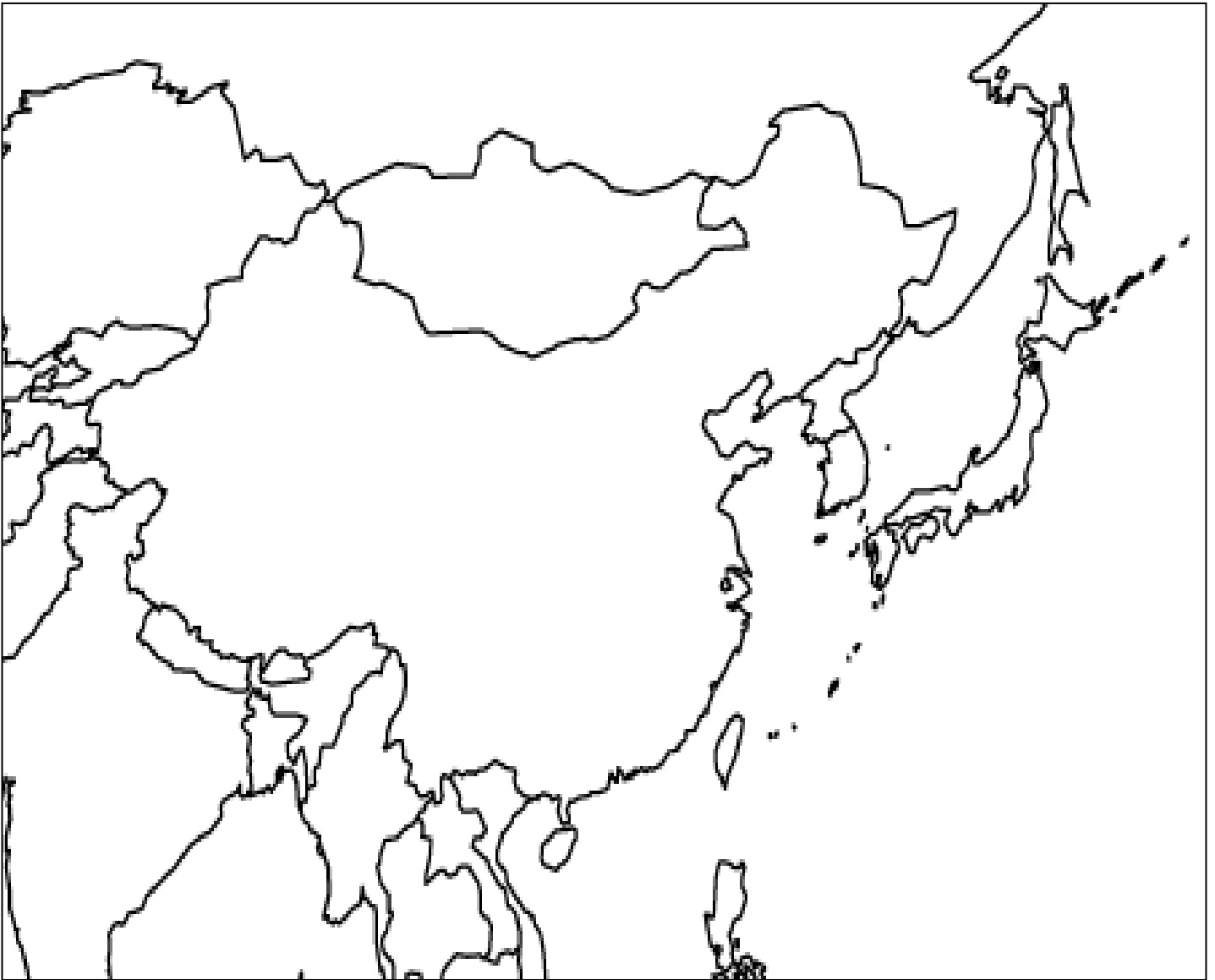


# East Asia and South Asia Study Guide

Name \_\_\_\_\_ Date \_\_\_\_\_ Period \_\_\_\_\_

## East Asia

1. **States:** Mongolia, North Korea, South Korea, China (People's Republic of China), Japan, \*Taiwan
  2. **Cities:** Tokyo, Taipei, Nagasaki, Beijing, Hong Kong, Pyongyang, Seoul, Hiroshima, Ulan Bator
  3. **Physical/Regions:** East China Sea, Tibet, Gobi Desert, Huang (Yellow) River, Yangtze River, Pacific Ocean, Sea of Japan, Korea Bay, South China Sea, Great Wall of China, Yellow Sea
- \*China views Taiwan as one of its provinces but other countries like the United States see it as an independent state



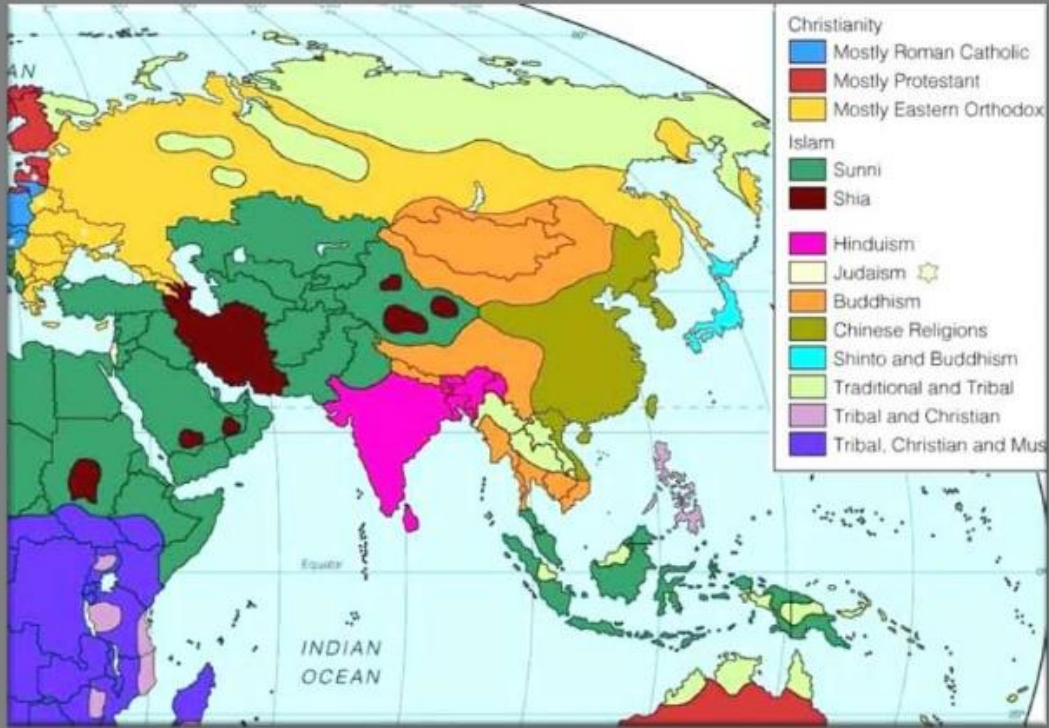
## South Asia

4. **States:** Afghanistan, Bhutan, Sri Lanka, India, Nepal, Bangladesh, Pakistan, Maldives
5. **Cities:** New Delhi, Islamabad, Kabul, Male', Kathmandu, Colombo, Thimphu, Dhaka
6. **Physical/Regions:** Kashmir, Arabian Sea, Indian Ocean, Himalayan Mountains, Indus River, Hindu-Kush Mountains, Mount Everest, Ganges River, Bay of Bengal

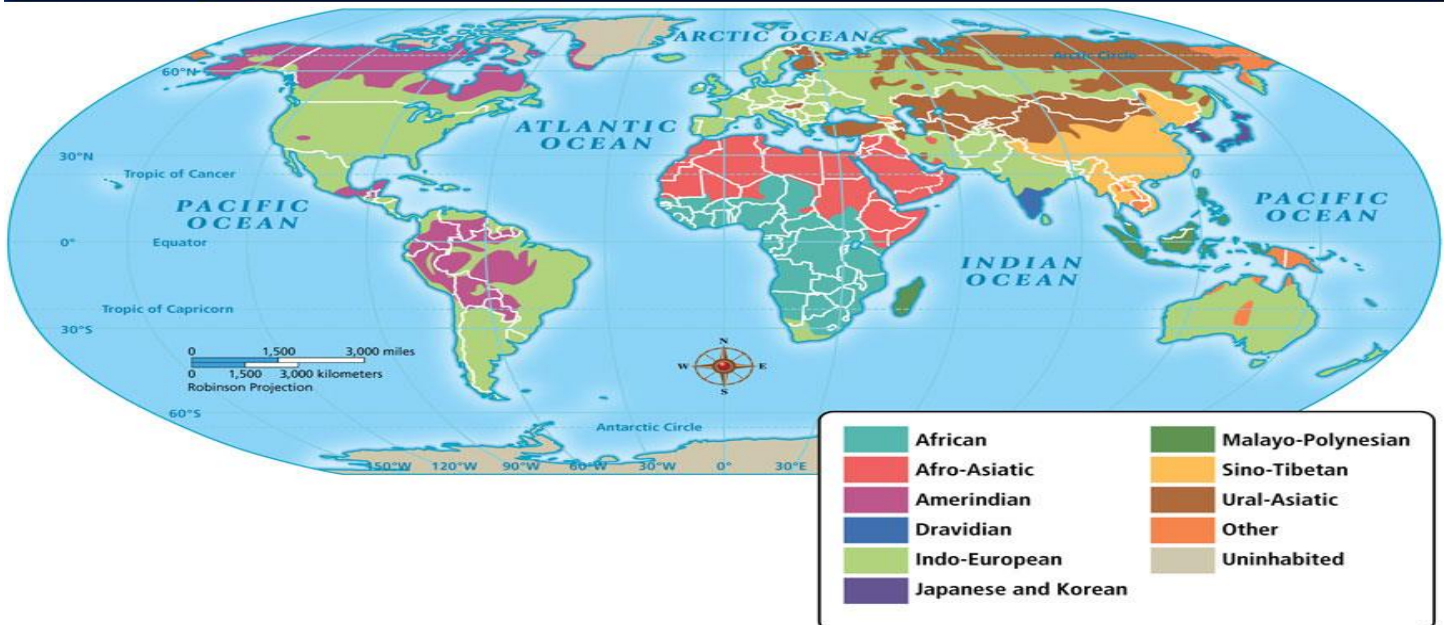


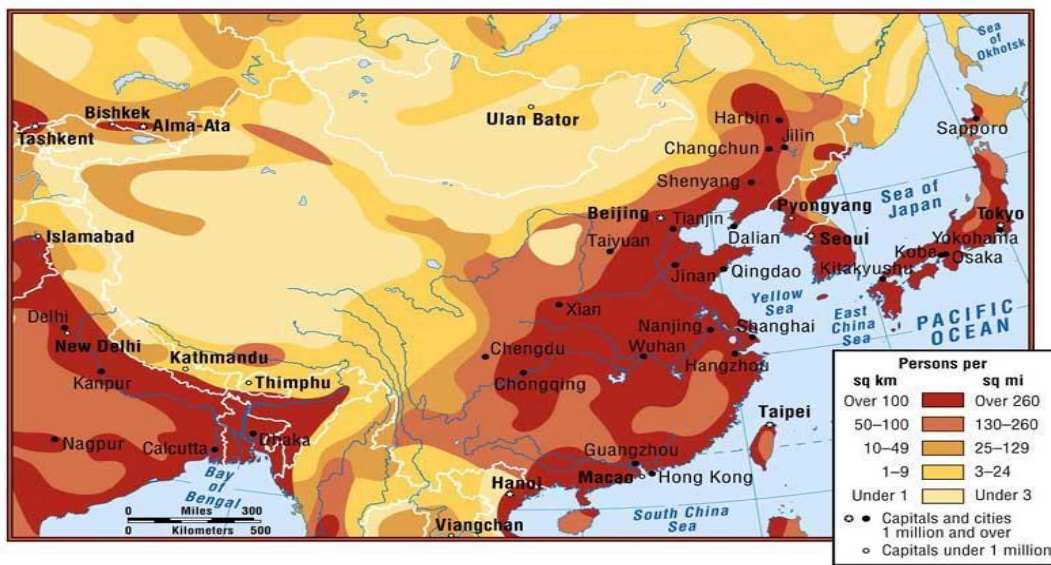
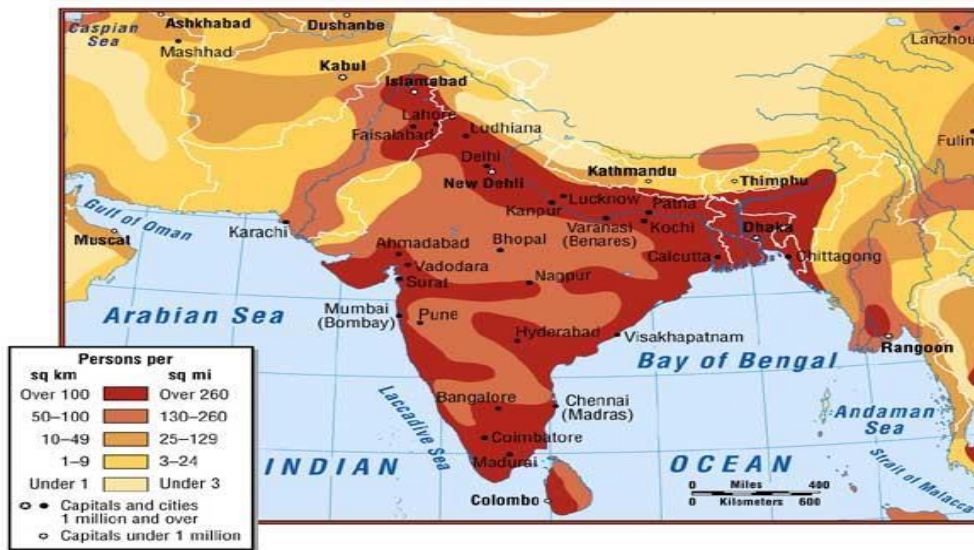
## Thematic Maps

# Religions in Asia



## World Language Families Today





# East Asia: Climate Zones

