


19 Maps that Tell a Story



A world map illustrating the current and former membership of the Organization of American States (OAS). The map uses three colors to denote different status levels:

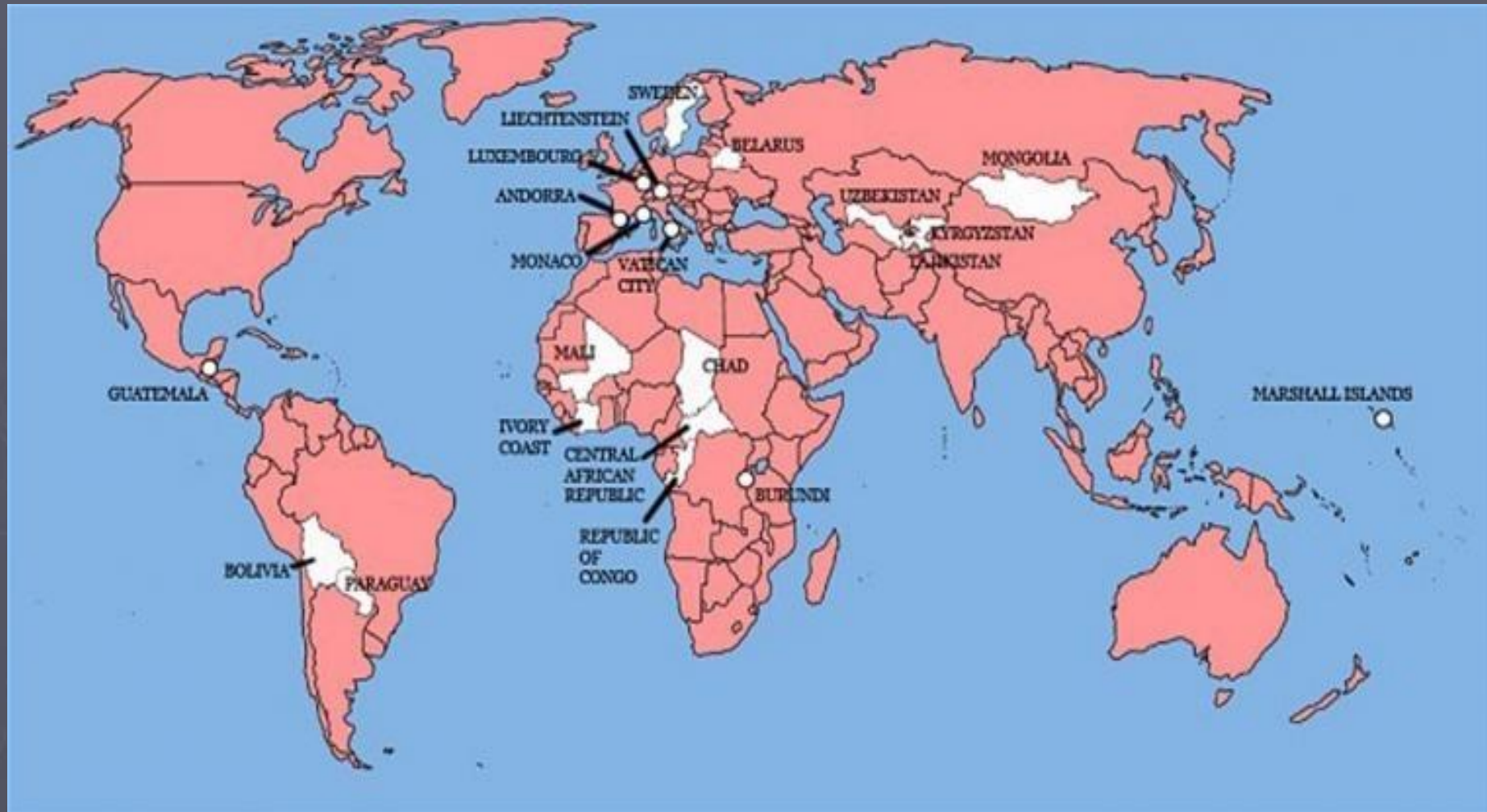
- Red:** Current member states. These include all countries in North and Central America, the Caribbean, and South America (except for Bolivia and Cuba), as well as Mexico, Chile, Argentina, and Uruguay.
- Blue:** Former member states. These include Cuba (in the Caribbean) and Bolivia (in South America).
- Grey:** Non-member states. These include all countries in Europe, Africa, Asia, and Australia.

Legend:

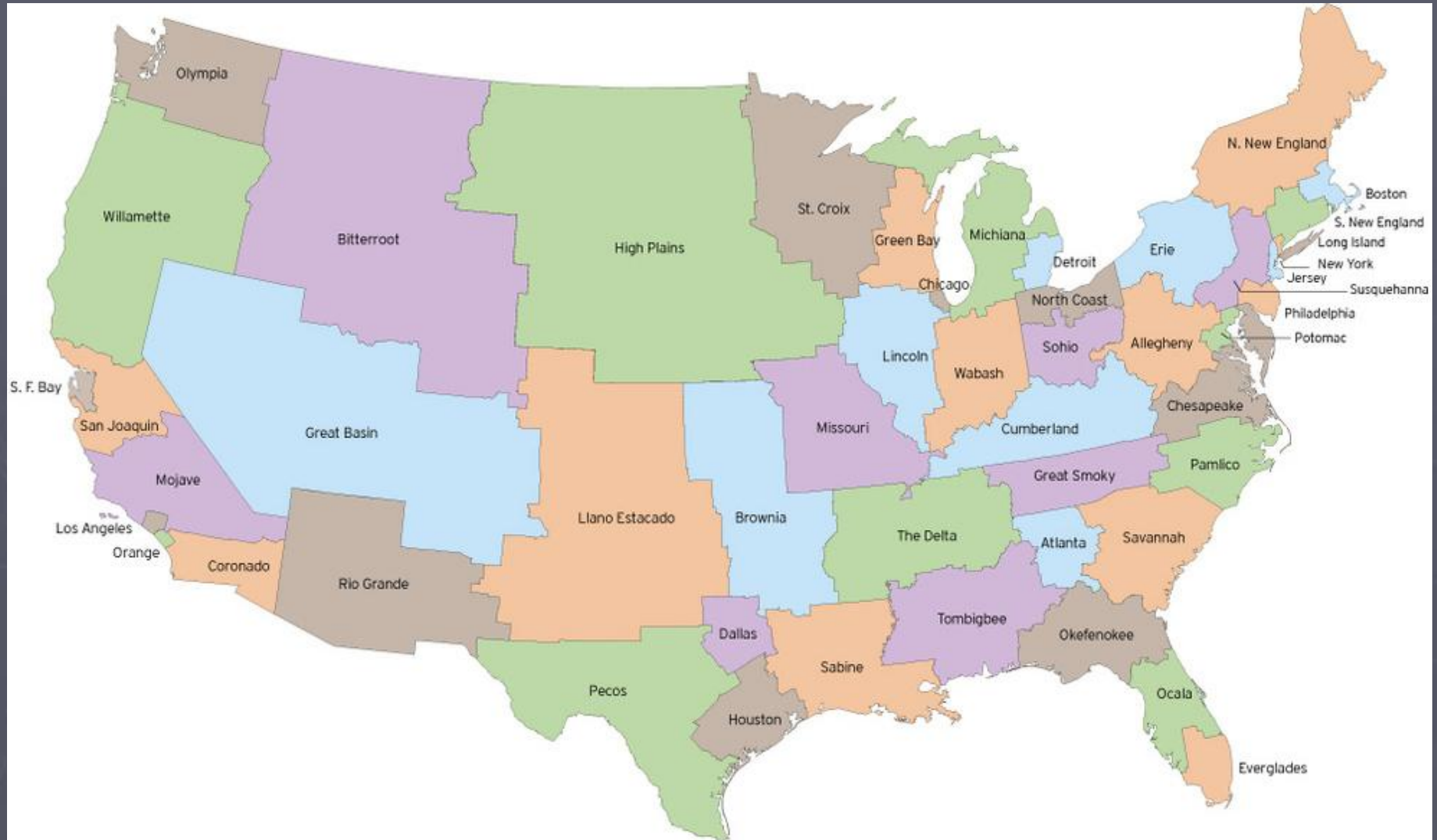
- Red - Current
- Blue - Former

Red- Current
Blue- Former

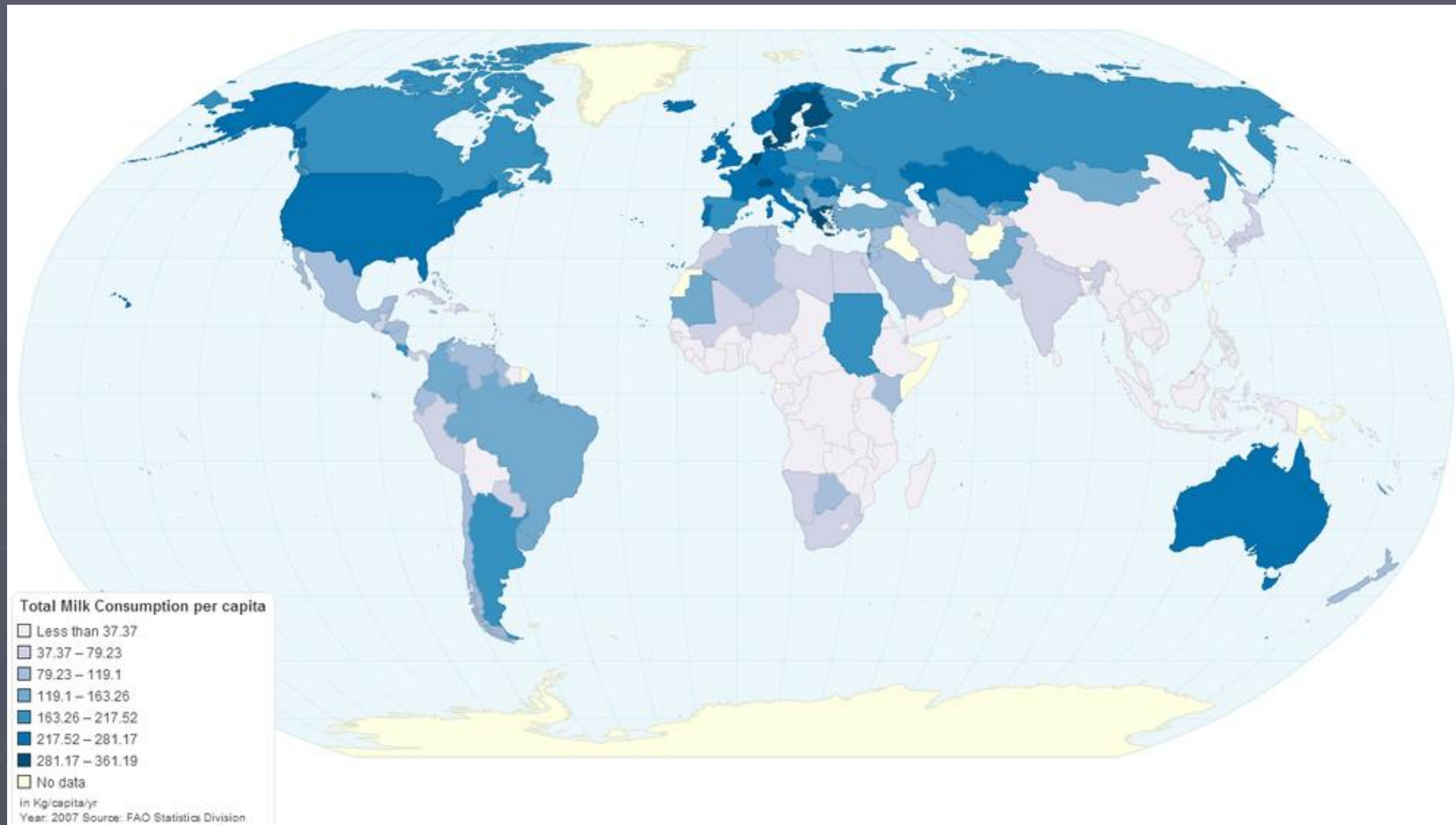
Where England has Invaded



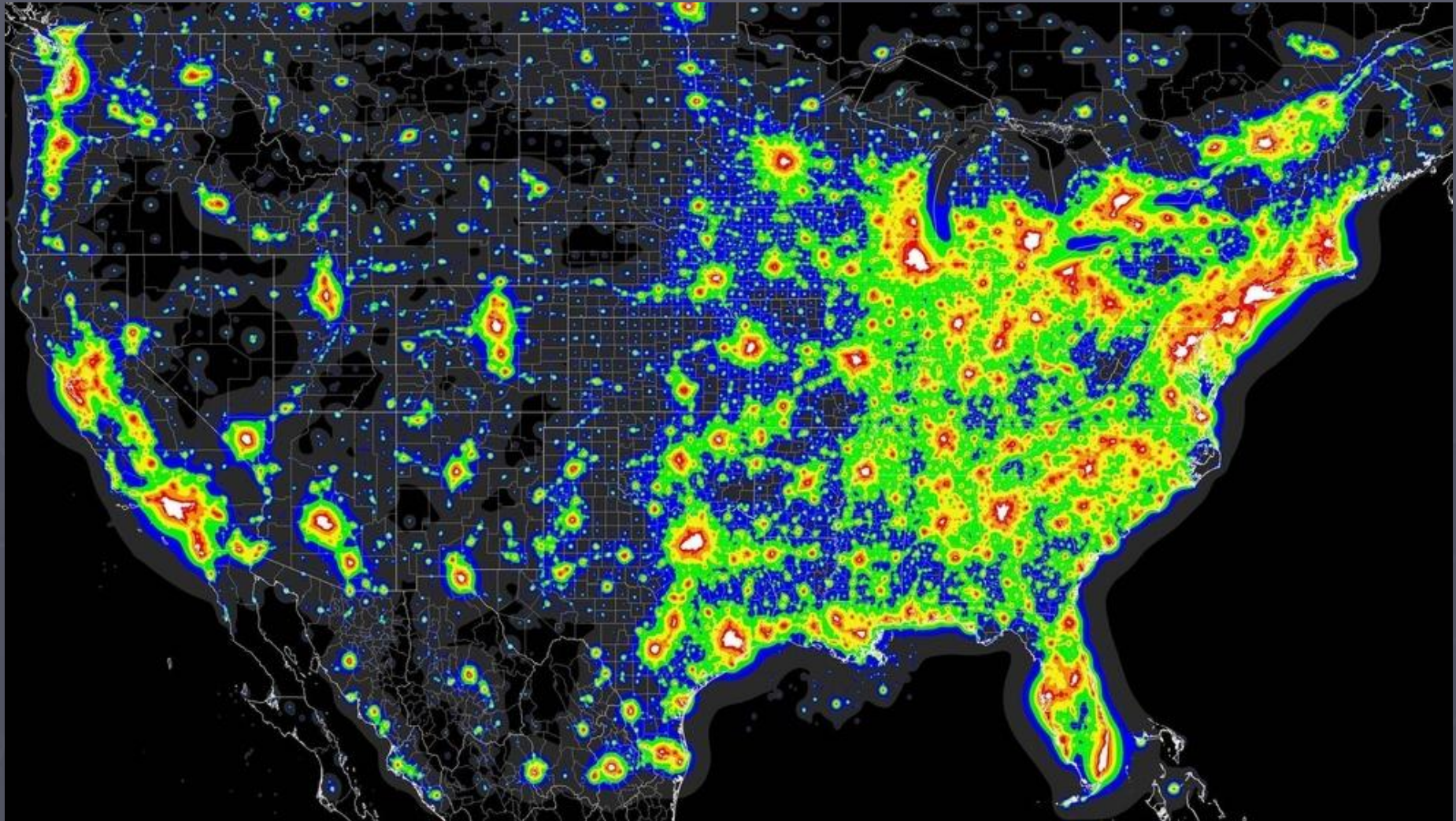
The US if Population Were Evenly Distributed



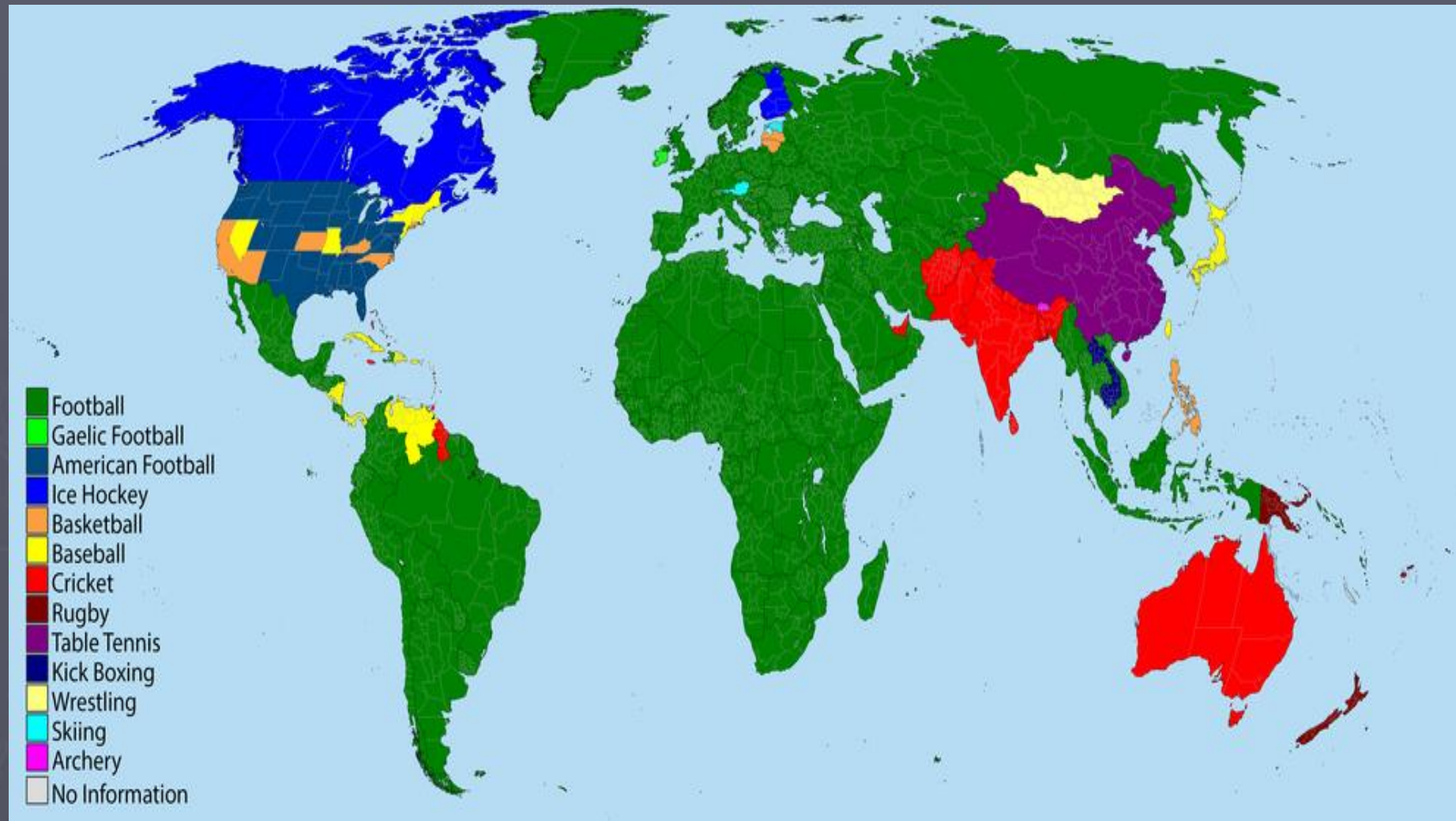
Top Milk Consumers



The US Population by Light Intensity



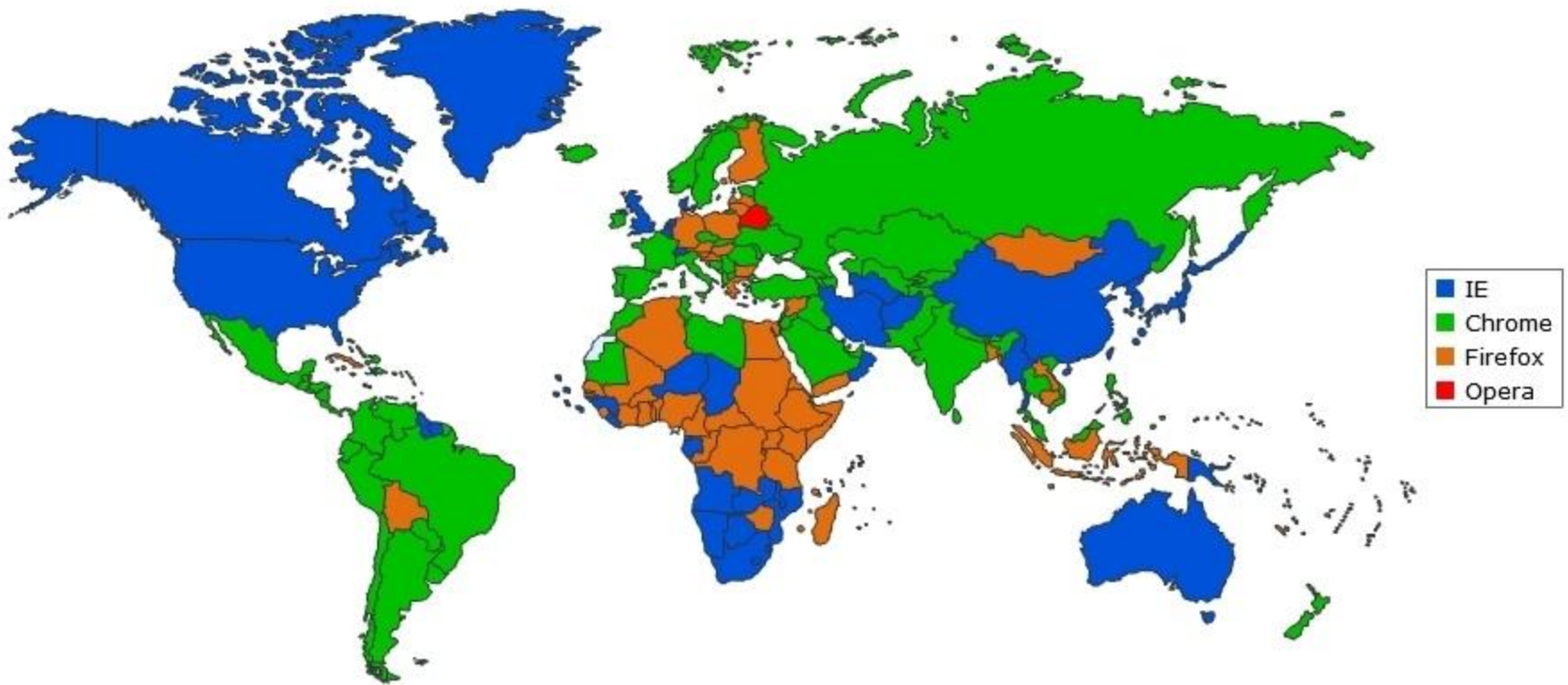
Most Popular Sport Played



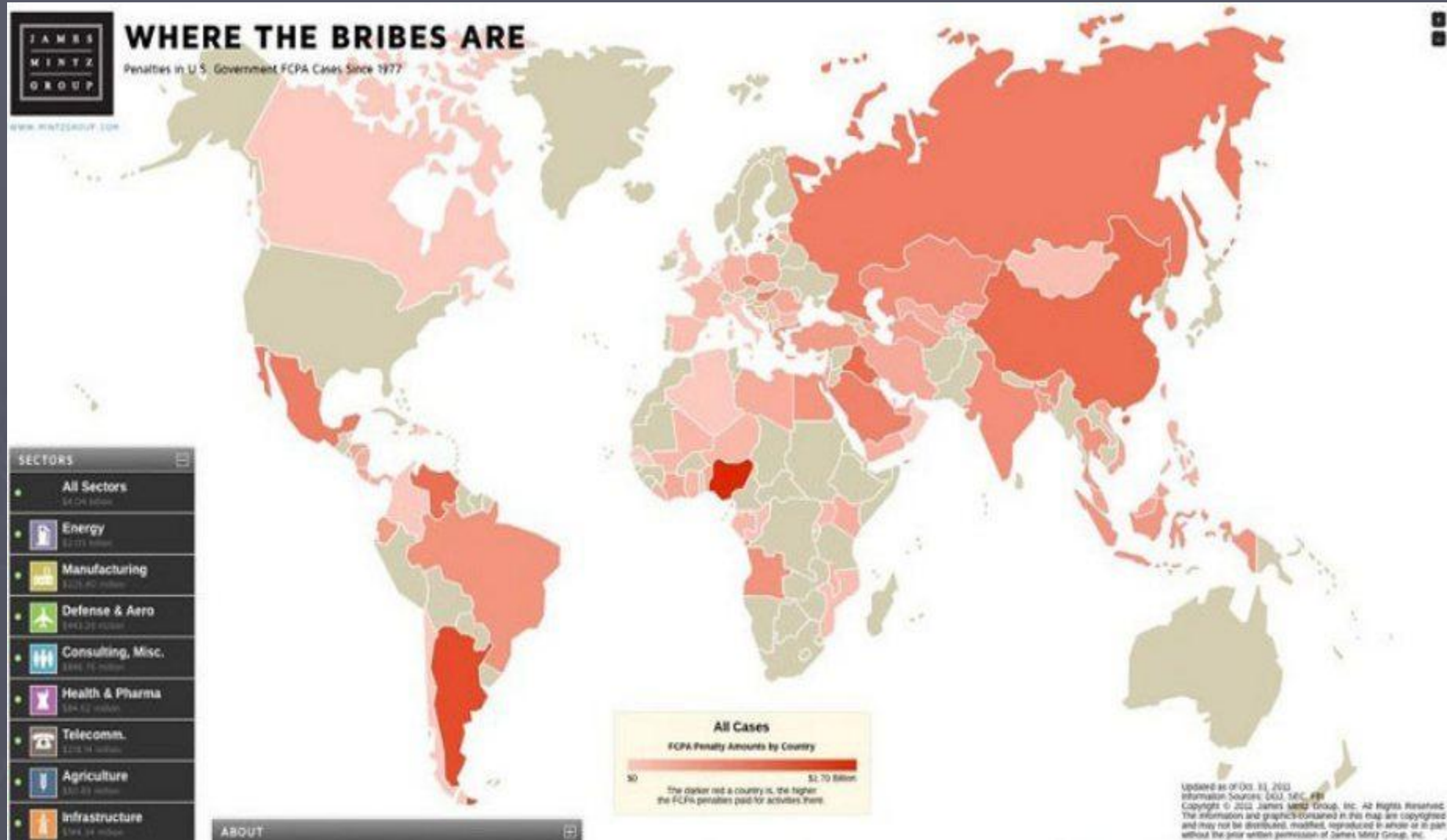
How Google auto-complete describes each state



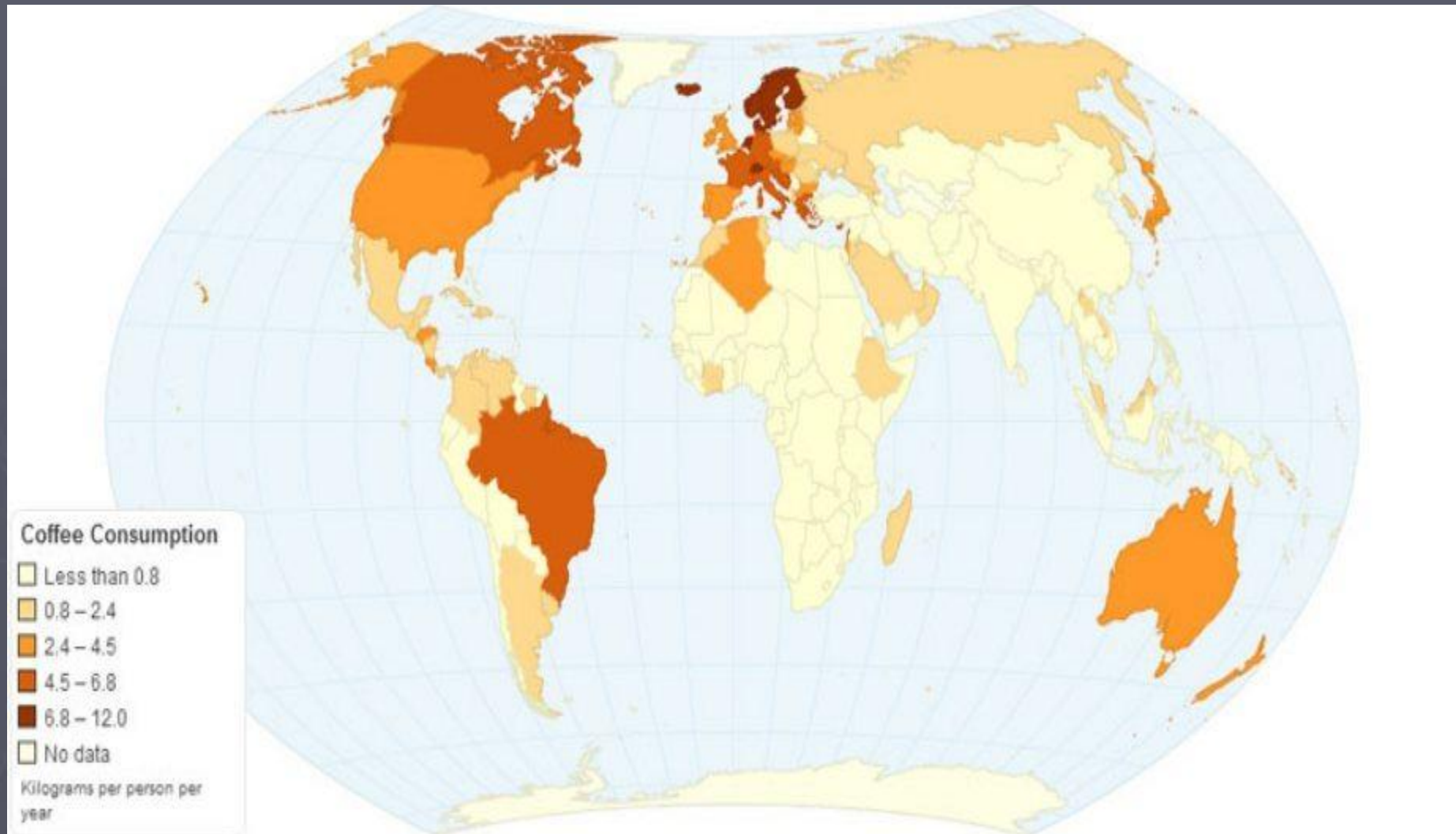
Primary Web Browser Used



Where Government Officials Accept Bribes

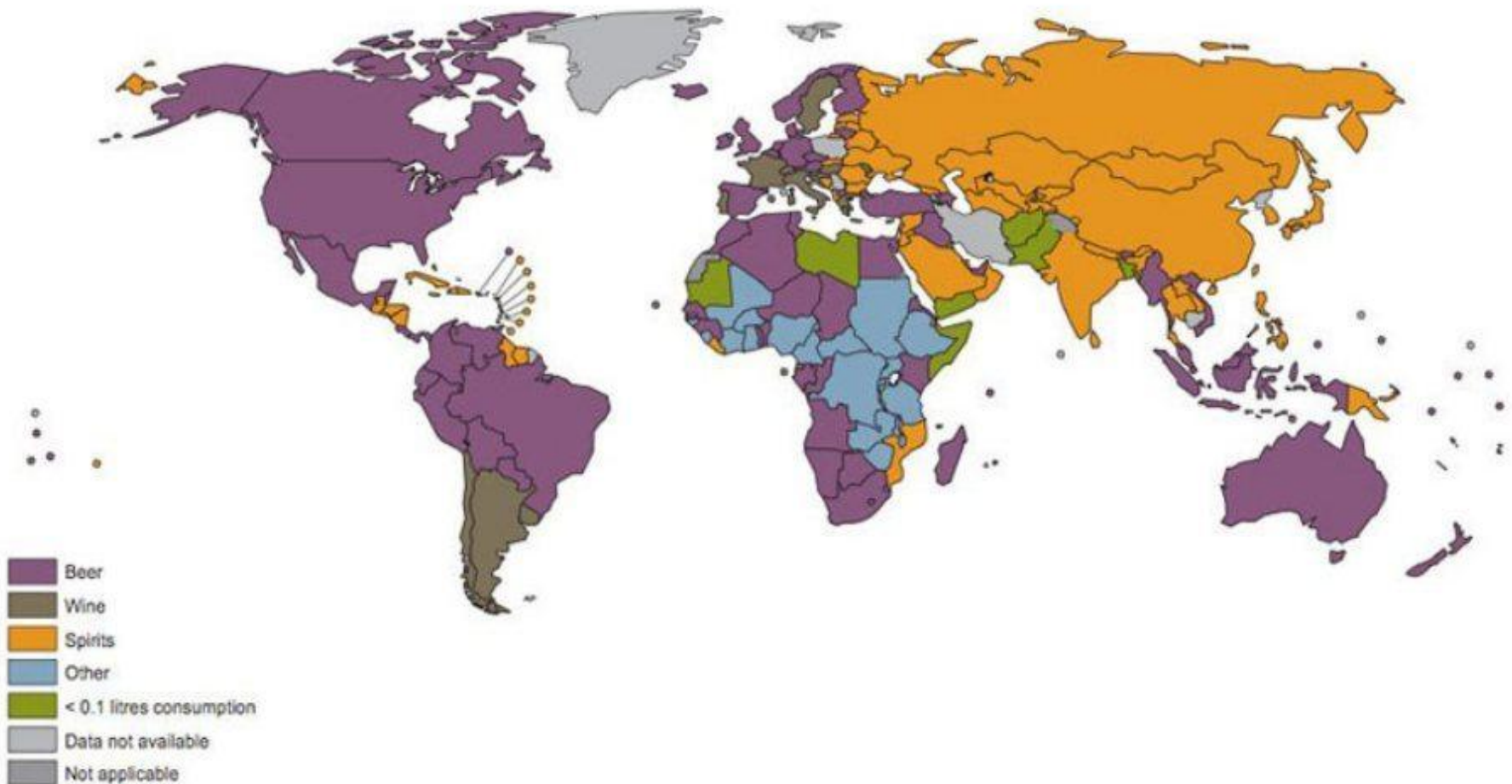


Coffee Consumed (kg per person per year)



Main Alcoholic Drink Consumed

Figure 2. Distribution of most consumed alcoholic beverages, in litres of pure alcohol, 2005^a



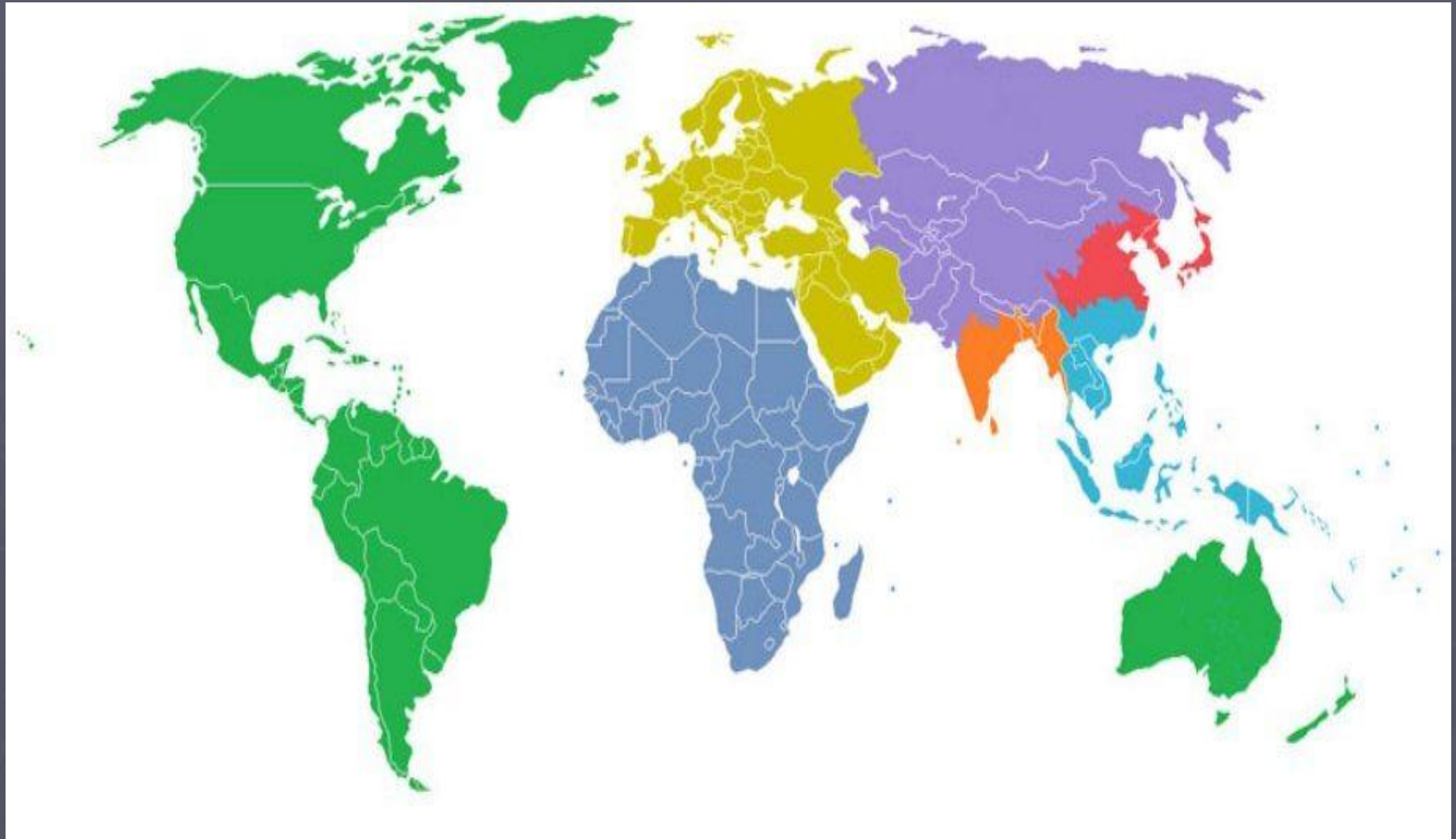
Highest Paid Public Employee



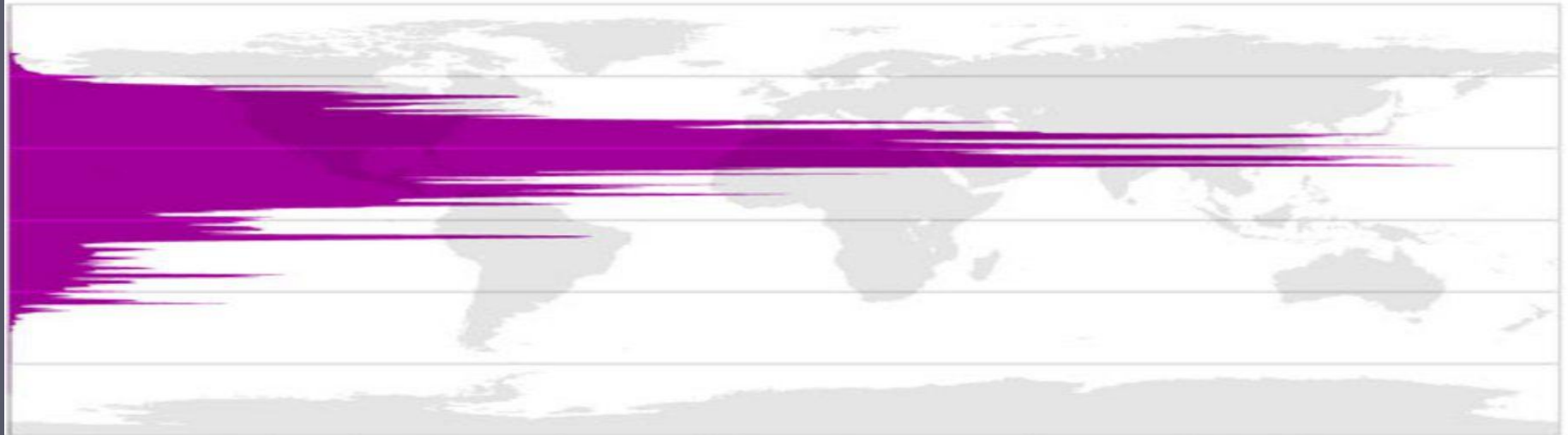
Literal Translation of Chinese Names



Continents With Even Population Distribution

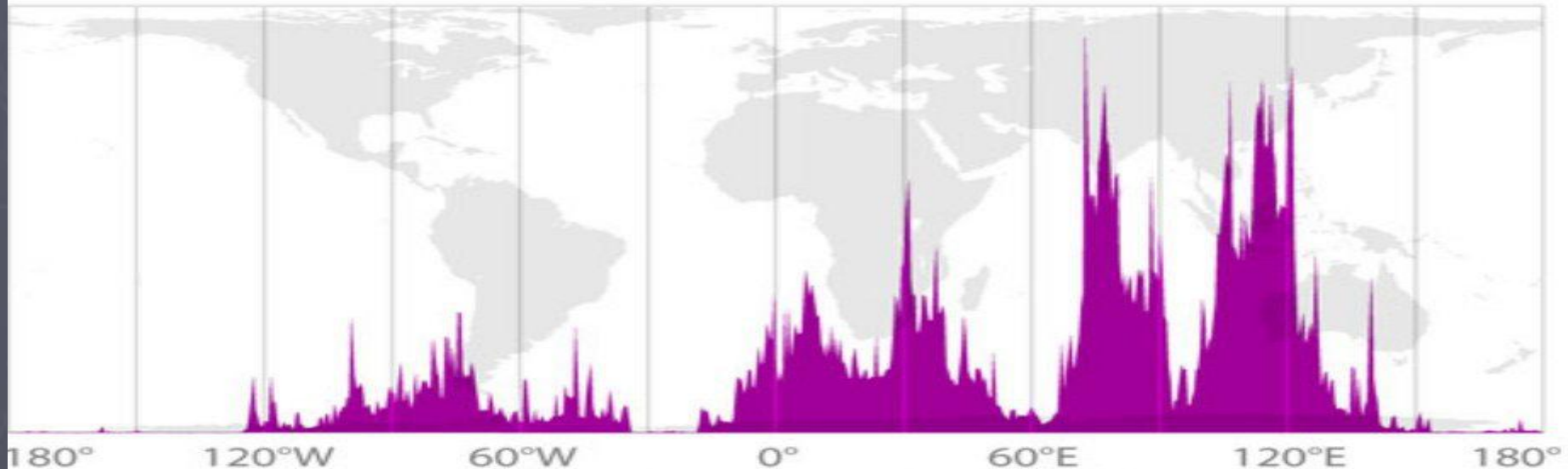


The World's Population in 2000, by Latitude



(horizontal axis shows the sum of all population at each degree of latitude)

The World's Population in 2000, by Longitude



(vertical axis shows the sum of all population at each degree of longitude)

THE WORLD'S POPULATION, CONCENTRATED

If the world's 6.9 billion people lived in one city, how large would that city be if it were as dense as...





**There are more people living inside
this circle than outside of it.**

The Top 10 Busiest Air Travel Routes of 2012

Route: Millions of Passengers

- 1) Jeju - Seoul: 10.16
- 2) Sapporo - Tokyo: 8.21
- 3) Rio de Janeiro - Sao Paulo: 7.72
- 4) Beijing - Shanghai: 7.25
- 5) Melbourne - Sydney: 6.94
- 6) Osaka - Tokyo: 6.74
- 7) Fukuoka - Tokyo: 6.64
- 8) Hong Kong - Taipei: 5.51
- 9) Okinawa - Tokyo: 4.58
- 10) Cape Town - Johannesburg: 4.41



